



# Start walking to let go

Wanderlust  
Kleinwalsertal



## Alpine diversity:

Enjoyable hikes in one of the side valleys, high-altitude trails or alpine paths – Kleinwalsertal is a paradise for hikers and mountaineers.

Spread over three altitudes between 1,100 m in the valley and the highest peaks such as the Grosser Widderstein (2,533 m), the Kleinwalsertal valley in the Austrian State of Vorarlberg offers alpine diversity: A trail network with 185 km (together with Oberstdorf there are approx. 400 km) of natural, marked hiking trails leads through the mountain world and untouched landscapes. But it is also the encounters with people that make it special. People who reflect on their roots and at the same time dare to try something new. Their passion and courage provides inspiration and unforgettable moments.



For  
beginners  
or intermediates



### Kleinwalsertal Tourismus eGen

Wasserstrasse 264  
A-6992 Hirschegg  
Tel. +43 5517 5114-0

info@kleinwalsertal.com  
www.kleinwalsertal.com

f @kleinwalsertal  
@kleinwalsertal  
Kleinwalsertal

# Hiking in Kleinwalsertal:

- 06 / Kleinwalsertal – at a glance
- 09 / Walser bus
- 11 / Experience nature consciously
- 12 / Tips, hints & hiking pass
- 14 / Hiking tips for Families
- 17 / Hikes
- 25 / Mountain tours
- 33 / Via ferrata
- 35 / Mountain hut tours
- 39 / Hiking by the water
- 43 / Walser culture routes
- 47 / Walser Omgang vitality trails
- 51 / Trail running
- 57 / Mountain bike and e-bike tours
- 61 / Culinary hiking
- 63 / Alps and Mountain huts
- 64 / Overnight huts
- 66 / Mountain railways and tour search

## Kleinwalsertal – at a glance:

With its approximately 5,000 inhabitants, the valley is spread across the three villages of Riezlern, Hirschegg and Mittelberg with Baad.

Kleinwalsertal is a high mountain valley - to the east and south-east it is bordered by the Lechtal Alps, to the north and west the Vorarlberg and Allgäu foothills open up. The Grosse Widderstein peak closes off the valley to the south towards the Bregenzerwald and Hochtannberg. In total, the valley covers an area of 97 km<sup>2</sup>. It is about 15 km long and about 6.5 km wide.

### Riezlern

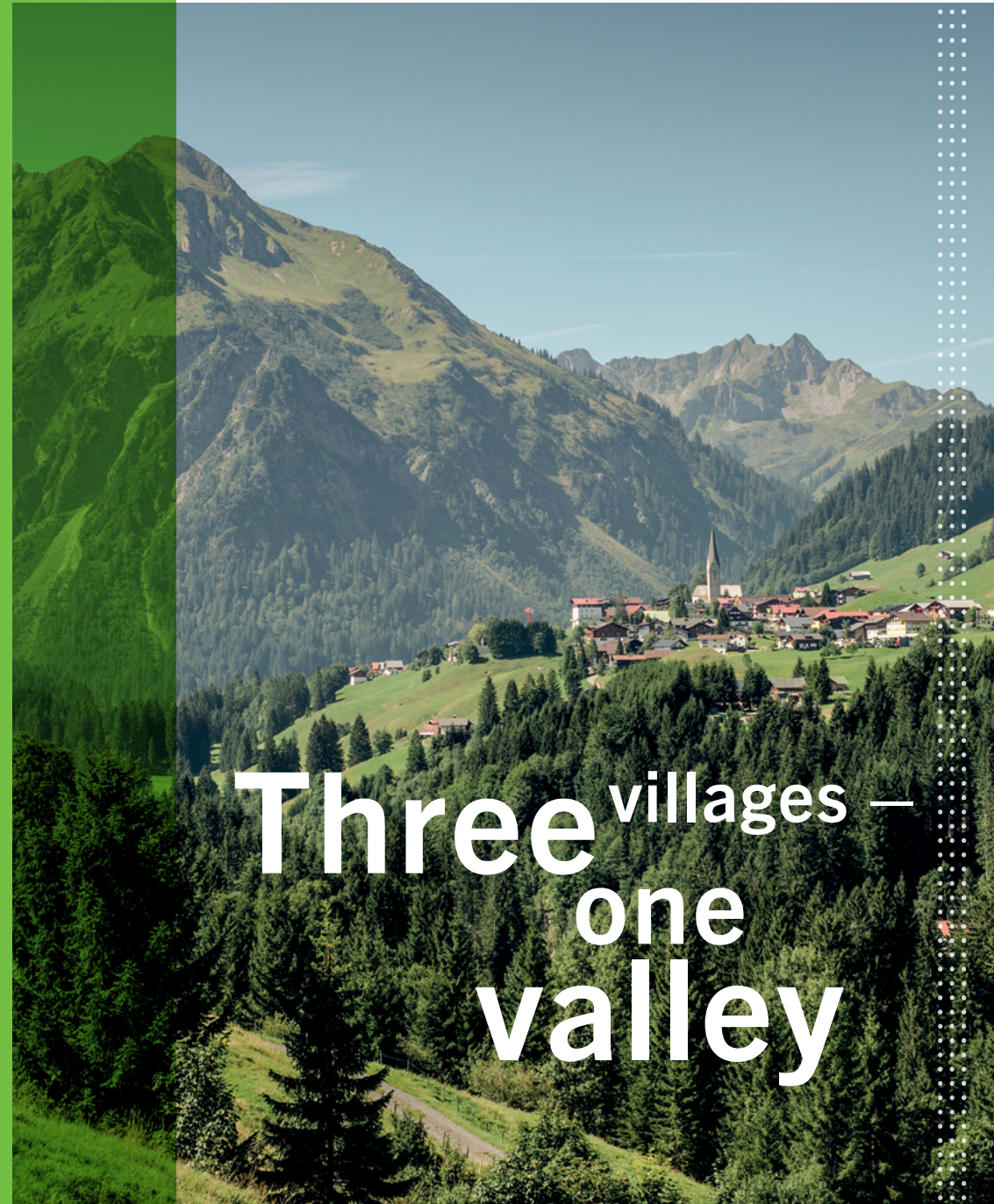
If you cross the Walserschanze, you are already in the Riezlern area. The Hohe Ifen (2,232 m) towers from afar. Riezlern, with its lively village centre and quiet hamlets such as Schwende and Egg, is an experience at any time of year. This is where you will find the Kanzelwandbahn with its cross-border hiking and skiing area. Shops, restaurants and cafés flank the Walserstrasse.

### Hirschegg

Hirschegg is a classic scattered settlement in the geographical heart of the valley. In the old Walser style, the houses and apartments nestle on the slope below the Söller and Heuberg mountains. The mountain backdrop of Elfer, Zwölfer and Widderstein with the parish church of St. Anna make the village a popular photo motif.

### Mittelberg and Baad

The parish church of St. Jodok stands at the highest point. The year 1302 that is inscribed on the foundation wall testifies to the immigration of the Walser people. Tradition and customs are particularly palpable here. With side valleys such as Wildental, Gemsteltal and Bärgrüntal, a variety of tours awaits in summer and winter. The mountain village of Baad closes off Kleinwalsertal to the south.



Three villages –  
one  
valley



## Our tip – Walser bus

The Walser bus offers additional comfort and service for your holiday!

At short intervals and with connections to the side valleys, you can reach your chosen starting points easily and comfortably. The journey with Walser bus is free of charge with the Allgäu-Walser-Card and included in the tourist tax.

Free travel in Kleinwalsertal with the Allgäu Walser Card between Baad and Walserschanze.

Group booking required for 10 persons or more.  
Call +49 (0)152 375 27 993

Dogs are also allowed to travel on the Walser bus. For the safety of people and animals, all Walser bus routes including Line 1 to Oberstdorf require muzzles and leads for dogs of all sizes.

### Walser Bus

- Line 1 Oberstdorf - Baad
- Line 2 Schwende - Egg
- Line 3 Riezlern - Wäldele
- Line 4 Mittelberg - Höfle
- Line 5 Riezlern - Ifen

### Taxi

**Walser Taxi / Taxi, minibus**  
Tel. +43 5517 5460

**Elmar Beranek / Taxi**  
Tel. +43 676 955 5995

**Walser Night Taxi /**  
Taxi after 8 pm /  
Tel. +43 5517 5120



[www.kleinwalsertal.com/summerwanderlust](http://www.kleinwalsertal.com/summerwanderlust)



## Small valley – great nature

With the initiative "Experience nature consciously", Kleinwalsertal is setting the course for a sustainable future.

Nature is so much more than the backdrop for unforgettable mountain experiences. It is a habitat for animals and plants and provides us with drinking water, high-quality food and raw materials. Last but not least, it protects against avalanches and mudslides and regulates the climate. It is in our hands to support nature in all that it does for us.

For Kleinwalsertal to remain such a special place today and for future generations, we all need to be mindful. This can be done with a few simple tips. Because even small gestures can make a big difference.

respectful  
together  
mindful



More about *experiencing nature consciously*, offers and events at:

[www.kleinwalsertal.com/nbe\\_eng](http://www.kleinwalsertal.com/nbe_eng)





## Safety first

Please make sure you have ankle-high mountain boots with a treaded sole, mountain-appropriate clothing, and sun and cold protection, as the weather can change quickly in the mountains. Use an up-to-date hiking map and stay on marked trails. Only place realistic demands on your body. Inform your host about the destination and time of your return!

**Emergency number: 144 / European emergency number: 112**

## Special experiences and guided tours




You are on the safe side with one of our experienced guides. You will gain exciting insights into the nature and habitat in Kleinwalsertal.

**Information and registration at [www.kleinwalsertal.com/travelshop](http://www.kleinwalsertal.com/travelshop)**

## Hiking map

Nature Experience Map Kleinwalsertal	M 1:12.000	€ 3.00
Tour map Kleinwalsertal	M 1:25.000	€ 9.90

## Trail markings

-  **Walking or hiking trail:**  
Easy to walk on, shoes with a grippy sole recommended
-  **Mountain hiking trail:**  
Surefootedness required
-  **Alpine climb:**  
Mountain experience, surefootedness and a head for heights required

## Hiking pass

Collect points and earn the Kleinwalsertal hiking pins – from the bronze pin for 50 points to the Alpenkaiser for 5,000 points. For a fee of € 3.00 (without a guest card € 4.00) you will receive a hiking pass in which the points are entered manually or the stamps entered for the huts. At the end of the holiday, you can add up the points and receive the "hiked" pin at the tourist office.



## Stay on paths and marked routes

In this way, you are sure to find new favourite places and respect protected areas, because many animals and plants need special protection.



## Avoid twilight and nighttime hours

The morning and evening hours are the time when most wildlife is out foraging. If they are disturbed, they become stressed. If it cannot be avoided, stay on marked paths, do not use a bright headlamp and stay calm.



## Keep dogs on a lead

If people and their four-legged companions stay on the paths, they are predictable for wildlife and do not pose a threat. Show respect and keep your distance from grazing livestock! Unleash your dog if an attack is imminent.



## Stay clean and take rubbish with you

Please also take organic waste with you, as it decomposes much more slowly at altitude. You can dispose of your rubbish properly at home or at your accommodation – there are no rubbish bins in public areas in Kleinwalsertal.



## Nature's toilet

If you are looking for a quiet place, then please stay at least 50 m away from bodies of water. Bury excrement or cover it with a large stone. Use leaves or recycled toilet paper and take the paper with you in a bin bag.



## Show consideration for other sportsmen and recreational hikers

Conscious experience of nature begins with respectful interaction. Taking your time, clearing the way to be accommodating, supporting when someone needs help and giving a smile in any case – there is enough room for everyone.



## Valuing the cultural landscape

Staying on marked trails and enjoying regional products is already a way of showing thanks for the work of farmers, alpine & forestry workers and hunters.



## Safe on tour - for you and others

No matter whether you are on a ski or snowshoe tour in winter or a mountain tour in summer, if you are travelling in alpine terrain, you need to be well prepared. This includes careful gathering of information and tour planning as well as the right equipment.

## Hiking tips for families:

Sometimes it's all about moving around on the mountain. And sometimes the focus is on exploring and discovering nature through play.

Burmi the marmot is the mascot for families. His adventure holidays, a programme with many different activities during the holiday periods, are full of intense mountain experiences: Climbing courses, flying fox, wilderness day and more. The Burmiweg path along the Breitach between Hirschegg and Riezlern is also fun for young and old, because it's not just the youngsters who love to balance and work on their fitness.

On the naturalist adventures you can go exploring on your own. The interactive themed trails are all about wildlife, insects and Schwarzwasserbach stream. They invite you to learn more about the Kleinwalsertal nature area. The accompanying explorer books are available at the tourist office in Hirschegg (only available in german language).

### Rental stations for mountain buggies

- Sport + Mode Kessler GmbH / Riezlern
- Sport Rief / Riezlern
- Sport Pauli / Hirschegg
- Ifensport / Hirschegg
- Sport Hilbrand / Mittelberg



experience  
more outdoors



[www.kleinwalsertal.com/summerwanderlust](http://www.kleinwalsertal.com/summerwanderlust)







# Moving moments

## Easy & moderate tours:








**Our recommendations for half-day tours and enjoyable valley hikes.**

The diverse landscape of the Kleinwalsertal valley provides the perfect backdrop for easy valley hikes, high-altitude trails with great views and circular trails into one of the side valleys.

We especially recommend this selection of varied tours.



### Key

-  Approximate walking time
-  Altitude difference
-  Walser bus stop
-  Nature experience
-  Culture & history
-  Huts, alps and mountain restaurants
-  Path suitable for mountain buggies

## Baader Höhenweg

Fitness

**Start:** Mittelberg / **Finish:** Baad / 1.5 h / 120 m /

**Via:** Mittelberg » Moosstrasse » Stützweg » Baader Höhenweg » Baad

From Mittelberg, the trail leads through tranquil hamlets into the valley until the road joins Baader Höhenweg. Halfway up, this easy hike with beautiful panoramic views leads to the mountain village of Baad.

St. Martin's Mountain Church (1636): notable figures of the Walser saint Theodul, St. Barbara (around 1670) / Erlenboden culture route/ Alpenwald, "Chalts Bächle", largest drinking water source/ Café Alpenwald.

## Tour of Mittelberg

Fitness

**Start/Finish:** Mittelberg / 1.5 h / 245 m

**Via:** Helgenweg » Unterhorn » Rohrweg » Unterer Höhenweg » Schützabühl

The route follows the Breitach for a while before the mountain path leads halfway up over meadows and fields through the Zaferna, Laubenzug and the romantic Haspelwald to the Erlenboden and back to the village. The parish church of St. Jodok, the oldest and highest church in the valley (the tower measures a proud 66 m), dates from the 14th century. The restored late Gothic frescoes from around 1470 are remarkable.

## Oberer Höhenweg

Fitness

**Start/Finish:** Walserhaus / 3.5 h / 245 m /

**Via:** Rohrweg » Schöntalweg » Zaferna » Bühlalpe » Maisäss » Hofstatt

Out of the valley, you ascend via Rohrweg into Schöntal. The trail offers beautiful views of the Wildental and Gemstetal and the southeastern Walsertal mountains along the entire route. The chairlifts Heuberg or Zaferna shorten the ascent or descent. Omgang-Plätzle / The Bergschau adventure trail Zaferna provides information on the subject of snow & avalanche protection at six stations / Café Walserblick, Sonna Alp, Max' Hütte, Bühlalpe.

## Tributary water

Fitness

**Start/Finish:** Walserhaus / 1.5 h / 100 m /

**Via:** Dürenboden » tributary » Höfle » Breitachweg » Haldeweg » village

This easy hike leads across the Breitach and halfway up to the hamlet of Höfle at the entrance to Wildental. Cross the covered Höfler bridge and walk back along the rushing Breitach river. The parish church of St. Anna with remarkable paintings in the choir arch. Village fountain by Walser artist Detlef Willand with sayings in Walser dialect Schwabenhütte, Gasthof Alpenblick.

## Leidtobel

Fitness

**Start/Finish:** Walserhaus / 1.5 h / 100 m /

**Via:** Dürenboden » Nebenwasser » Letze » Leidtobel » Mühleweg

Cross the valley side, where beautiful views of Hirscheegg, Mittelberg and the Gottesacker plateau await you. Hike back down to the Breitach through the Leidtobel. Until 1930, the main road led through the Leidtobel (= desolate ravine). Covered bridge with wooden sculpture of St. Nepomuk / Leidtobel Chapel / Schwabenhütte.



## Burmiweg

Fitness

**Start/Finish:** Walserhaus / 0.5 h / 100 m /

**Via:** Walserhaus » Blühgarten BE[E]Kleinwalsertal » Mühleweg » Leidtobelkapelle » Schwefelquelle » Zwerwald

Exciting play stations along the Breitach await the little Burmi fans.



**Tip:** Pick up the Burmi puzzle at the tourist office and win great Burmi prizes in the final draw.

## Wäldele

Fitness



Start: Hirscheegg Adler / Finish: Ifen Auenhütte / 2 h / 150 m /

Via: Street Am Sonnenbühl » Windegge » Brennbodenweg » Bruder Klaus » Chapel » Wäldelestrasse » Oberwäldele » Auenhütte

The trail leads you out of the village to the wildly romantic Schwarzwasserbach stream, through rustic forests, to the Auenhütte hut at the foot of Hohen Ifen. In 1950, on the Feast of St. Stephen, the Brother Klaus Chapel was consecrated in honour of the Swiss national saint "Nicholas of Flüe". "Madonna with Child" by A. Pretzl / Kessellöcher / Auenhütte, Alpenhotel / Das Küren.

## Riezler high trail

Fitness



Start/Finish: Gemeindeamt (municipal office) / 1.5 h / 100 m /

Via: Casinoplatz » Westeggweg » Riezler Höhenweg » Kanzelwand valley station

Easy hike with beautiful views of the Schwarzwasser, Hohen Ifen and Gottesacker. First uphill on the Westeggweg then on the Riezler Höhenweg to the Kanzelwandbahn cable car. Parish church "Mariä Opferung" (1889) in neo-Romanesque style. The first chapel was built in 1471. Painting in casein technique by the famous Martin Ritter von Feuerstein Water treading pool.

## Bärgunt circular hike

Fitness



Start/Finish: Baad / 1.5 - 2 h / 174 m /

Via: Car park » Cross the Bärguntbrücke » Bärguntweg » Panoramaweg » Baad

Over the bridge – here the Dura/Derra stream joins the Bärgunt stream to form the Breitach - the trail climbs leisurely to the head of the valley. The way back is via Panoramaweg. Enjoy the magnificent view of the Widderstein, the Hochalp Pass and the Baader Bergkranz Bärgunt-hütte, Alpe Widderstein.

## Gemstel circular hike

Fitness



Start/Finish: Chamois / 1.5 - 2 h / 160 m /

Via: Gemstelweg » Breitachweg » Gemsteltal » Gemstelweg

The Gemstelweg trail takes you across the Breitach to the other side of the valley to the Wiesele and Gemstelboden. This is where the leisurely circular hiking trail begins without much difference in altitude through the alpine area at the foot of the Widderstein. The view shows the mighty east ridge of the Grosser Widderstein, the Kleiner Widderstein and the Geisshorn. Walserhaus Gemstelboden (oldest timber from 1464) / Bernhards Gemstel-Alp, Hintere Gemstel-Hütte, Naturalpe Gemstel-Schönesboden.

**Family Tip:** The big naturalist adventure "Wildlife" (see p.15)

## Circular hike Wildental

Fitness



Start: Höfle / Finish: Schwendle / 2 h / 270 m /

Via: Höfle » Wildental » Schwendle

From the hamlet of Höfle, head uphill until the hiking trail branches off to the right into the Wildental valley. The trail leads through alpine meadows and along the Wildenbach stream to the end of the valley. On the way back, this divides in front of the Inner Wieselpe and leads back to the left into Schwendle. Place of power: According to the radiesthetist Meinhardt, leylines of the geomagnetic grid intersect here and cause a high level of geomagnetic radiation. Waterfall at the head of the valley Innere Wieselpe, Fluchtalpe, Untere Wieselpe.

## Great valley circuit

Fitness



Start/Finish: Gemeindeamt (municipal office) / 5 h / 360 m

Via: Riezlern » Eggertobel » Karolinenweg » Au » Brennbodenweg » Rohrweg » Unterer Höhenweg » Laubenzug » Haspelwald » Baad » Breitachweg » Böldmen Wildentalstrasse » Höfle » Nebenwasser » Letze » Zwerwald

The large circular hike takes you through various hamlets in the Kleinwalsertal valley and can be started in any of the villages - Baad, Mittelberg, Hirscheegg or Riezlern. Water treading pool, Eggertobel suspension bridge, natural bridge, waterfalls, cultural trail stations. Several huts and inns along the way.

## Alp Trail / Bergschau adventure trail

Fitness



**Start:** Söllereck / **Finish:** Riezlern Post / 2 h / 387 m /

**Via:** Söllereckbahn ascent » Alpweg » Westeggtobel » Riezlern

An easy hike with a wide view of the Hohen Ifen and the Schwarzwasser-tal valley. Take the Walsferbus (chargeable on German territory) out of the valley to the Söllereckbahn. The cable car takes you up to 1350 m to the starting point of the Alp Trail, which provides information on the topic of alpine farming in the mountains at 6 stations. Towards the sun via the Westeggweg back to Riezlern. In a showcase on the Oberwestegg there is a cross-section of an ancient spruce with references to historical events of the 20th century, shown by the annual rings / Alpe Schrat-tengewang, Mittelalp, Bergstüble.

## Schwende circular hike

Fitness



**Start/Finish:** Schwende / 4 h / 230 m /

**Via:** Straussberg » Hintere Enge » Bächteletobel » Ausserwald » Schwende

This is undoubtedly one of the hikes with the best views over Klein-walsertal - the church towers of all three villages engage in a tête-à-tête here. The hiking trail continues through the Schwende high moors with many animal and plant species, some of which are threatened with extinction. Please stay on the paths in this sensitive natural area! / Müllers Alpe, Alpe Hinter der Enge, Alpe Osterberg, Alpengasthof Hörnlepass.

## Circular hike Duratal

Fitness



**Start/Finish:** Baad / 3 h / 480 m

**Via:** Starzelweg » Alpe Dura » Starzelalp » Innerer Stierhof » Untere Lüchlealp

The hike into the unspoiled alpine area begins quite moderately and later leads up in serpentines to the Starzelalp. In the valley, the flanks rise steeply to the Unspitze and at the top, the mighty massif of the Grosser Widderstein is in front of you. Alpine roses cover the alpine pastures with a red carpet in early summer. Around 1434, there was a sulphur spring in Baad, where people used to bathe for rheumatism, gout and respiratory complaints. The spring at the Gasthaus zur Sonne, today Haus Paul, unfortunately dried up in the 19th century. Innerer Stierhof, Obere Lüchle Alp.

## Derratal circular hike

Fitness



**Start/Finish:** Baad / 3.5 h / 600 m

**Via:** before the Bärgrüt bridge, turn right » Derraalpe » Mittlere Spitalalpe » Baad

The partly rough and steep mountain trail takes you to a pristine side valley, known for its flower diversity. At the end of the valley, after a steep ascent, you hike over the Derraalpe - a detour to the Derrajoch (approx. 15 min.) is worthwhile - and back over the Spitalalpen. Only recommended in dry weather / Mittlere Spitalalpe.



# Mountains, the silent masters

## Mountain tours:








### Our tips for demanding hikes and athletic tours.

Whether around the Grosser Widderstein, across the Gottesacker plateau or on the summit of the striking Ifen. If you enjoy ascending alpine terrain step by step and altitude metre by altitude metre, wonderful tours await you.

You will always be rewarded with impressive views and great feelings of happiness. Some of our recommendations can also be combined with climbing aids.



#### Key

-  Approximate walking time
-  Altitude difference
-  Walsertal bus stop
-  Nature experience
-  Culture & history
-  Huts, alps and mountain restaurants
-  Path suitable for mountain buggies

## Flower Paradise Kuhgehrenspitze

Fitness



**Start/Finish:** Gemeindeamt (municipal office) / 4 h / 864 m

**Via:** Kanzelwandbahn » Kuhgehren » Brandalpe » Nebenwasser » Letze

On the mountain tour, you will be accompanied by impressive flowers and an overwhelming panorama. Take a detour to the Kuhgehrenspitze viewpoint – it's worth it! The descent leads either via the Brandalpe or via the Innere Wieselpe to the Nebenwasser and back via the Letze. Fantastic view of the whole valley, all three villages and the Walser mountain ridge. Panorama restaurant Kanzelwand, Adlerhorst, Alpe Kuhgehren, Innere Wieselpe, Schwabenhütte.

## Fellhorn ridge walk

Fitness



**Start:** Gemeindeamt (municipal office) / **Finish:** Söllereck /

3 - 4 h / 952 m

**Via:** Kanzelwand mountain station » Fellhorn » Schlappoldkopf » Söllereck

A magnificent panoramic view of the Allgäu Alps and the north-eastern Walsertal mountains accompany you on this ridge walk over three peaks. The partly narrow path requires some head for heights and is only recommended in dry weather. Return via the Alp trail to Riezlern (approx. 2 h) or return with the Söllereck cable car and Walser bus (subject to a charge as far as Walserschanz). At the Söllereck valley station you are already in the "footsteps of the Walsers", because in 1423 the Walsers bought the path up to the Söllereck from the lords of Heimenhofen. In old times, this high trail was the only official connection to the valley. The present road was not built until 1739. Kanzelwand panorama restaurant, Fellhorn summit station, Söllereck mountain station, Alpe Schrattenwang, Mittelalp, Bergstüble.

## Fiderepass

Fitness



**Start:** Gemeindeamt / **Finish:** Höfle / 5.5 h / 980 m

**Via:** Kanzelwandscharte » Kühgundalpe » Fiderepass » Wildental » Höfle

After the ascent with the Kanzelwand cable car, the trail continues via the Kanzelwandscharte to the Kühgundalpe, where the ascent to Fiderepass begins. The descent is via the wild and romantic Wildental valley to Höfle. Beautiful mountain tour with an impressive view of the mighty triplets of main dolomite at the end of the Wildental. The Schafalpköpfe or sheep alp heads probably got their name from the sheep pastures on the "back side" - they used to be called "the wild ones" or "wild heads". Panorama restaurant Kanzelwand, Fiderepass hut, Fluchtalpen, Wieselalpen.

## Around the Eleven

Fitness



**Start:** Schwendle / **Finish:** Gemse / 8 h / 1,100 m

**Via:** Wildental » Mindelheimer Hütte » Geishornjoch » Gemsteltal » Böldmen

This tour takes you into the impressive landscape of the "Walser Kerle", the rugged main dolomite peaks from the Widderstein to the Schafalpköpfe. While the path in the side valleys is still quite easy, the ascent and descent require fitness, surefootedness and a head for heights. You are in the territory of the ibex, the heraldic animal of the Walsers. Three pairs of ibex were reintroduced to the Gemstel valley in 1964. The population now numbers about 300! In the meantime, the Walser ibexes wander as far as the Allgäu, the Lechtal and the Tannberg. Untere & Innere Wieselpe, Fluchtalpe, Mindelheimer-H., Bernhards Gemstelalp, Alpe Gemstel-Schönesboden, Hintere Gemstelhütte.

## Around the large Widderstein

Fitness



**Start/Finish:** Baad/Gemse / 6.5 h / 796 m

**Via:** Gemstetal » Upper Gemstelalpe » Widdersteinhütte » Hochalppass » Bärgunttal

Enjoy a magnificent panoramic view (Karwendel, Zugspitze, Zillertal and Ötztal Alps, Piz Buin, Altmann and Säntis, all the way to Lake Constance and the Black Forest) and down into Kleinwalsertal. Dangerous snowfields in spring! The highest, most magnificent mountain in Kleinwalsertal with a height of 2,533 m. "Behind" the Widderstein are the Hochtannberg Pass, Warth and Lech, also Walser settlements like Kleinwalsertal. Bernhards Gemstelalp, Alpe Gemstel-Schönesboden, Hintere & Obere Gemstelhütte, Widdersteinhütte, Bärgunthütte and Alpe Widderstein.

## Walmendingen

Fitness



**Start:** Walserhaus / **Finish:** Mittelberg / 3.5 h / 875 m

**Via:** Strasse Am Berg or Gerbeweg » Rohrweg » Schöntal » Obere Walmendingeralpe » Walmendingerhorn

Soon after the ascent into Schöntal, leave the last houses behind you and after a short descent, turn left into the alpine area. The tour climbs up to the Walmendingen plateau with its rich alpine flora and pretty stream. Now there is the steep ascent to the mountain station, where a fantastic panorama awaits you. The alpine flower trail at the summit leads past more than 130 plant species, each with a short description. In only 15 minutes you can reach the summit cross directly and comfortably from the mountain station | descent possible by train, Oberhirscheegg reachable with Heuberg chairlift. Café Walserblick, Obere Walmendingeralpe, Gipfelstuba Walmendingerhorn.

## Around the Walmendingerhorn

Fitness



**Start/Finish:** Mittelberg / 7 h / 640 m

**Via:** Bühl-Alp » Obere Lüchle » Ochsenhofer Scharte » Schwarzwassertal » Rohrweg

This demanding tour takes you on a wide path under the Walmendingerhorn. Along the alpine rose fields (early summer), the trail leads to the Ochsenhofer Scharte, the passage to the Schwarzwassertal valley. Through the Melköde to the Auenhütte and back via the Schwarzwassertalstrasse and the Rohrweg. The Zaferna chairlift and the Walmendingerhorn cable car shorten the ascent. Bergschau adventure trail: between the Auenhütte and Melköde, it is explained why the Schwarzwasserbach stream sometimes disappears without a trace and why a huge lake is formed in spring. Bühlalpe, Sonna Alp, Stutzalpe, Obere Lüchlealp, Innerer Stierhof, Schwarzwasserhütte, Alpe Melköde, Auenhütte.

## Scharzwasser valley

Fitness



**Start/Finish:** Ifen / 5 h / 500 m

**Via:** Auenhütte » Schwarzwasserhütte » Auenhütte

**Start/Finish:** Ifen / 2 h / 73 m

**Via:** Auenhütte » Melköde » Auenhütte

The hike takes you into a geologically and botanically highly interesting side valley. As far as the Melköde, you hike on a slightly ascending path through the Rüchewald, then you take the mountain path up to the Schwarzwasserhütte and back again. The Schwarzwasser valley is an important refuge for endangered animal species such as capercaillie, black grouse and hazel deer, sparrow hawk, rock partridge, golden eagle, eagle owl, water ouzel, adder, etc. and the abundance of plant species is also remarkable. The Alpe Öde plateau was formed after a post-glacial landslide (6 million m<sup>2</sup>) from the Hohen Ifen. Auenhütte, Alpe Melköde, Schwarzwasserhütte.

## Gottesacker plateau

Fitness



**Start:** Ifen / **Finish:** Sonnenblick / Mahdtalhaus / 7/9 h /

1,035 m

**Via:** Auenhütte » Ifenhütte » Hahnenköpfe » Gottesacker » Küren-/Mahdtal

A rewarding tour for mountain hikers over the huge stone sea with unique alpine flora. Hike only in safe weather and good visibility (orientation) - good fitness and surefootedness required! The ascent with the Ifen cable car shortens the tour by approx. 1 hour. If you descend via the Mahdtal, the tour is extended by about 2.5 h. The plateau is an archetypal and the most important karst landscape in Vorarlberg with sensitive hydrological conditions (seepages, fissures, caves, karst springs) and a unique geological combination of permeable Schräten limestone and waterlogging, low-limestone flysch | There are no refreshment stops until below the plateau. Ifenhütte, Auenhütte.

## High Ifen

Fitness




**Start/Finish:** Ifen / 3.5 h / 957 m

**Via:** Auenhütte » Ifenhütte » Ifenmulde » Summit Hoher Ifen

One of the most striking mountains in the Alps. On the plateau incomparable panorama and rich alpine flora. An easy climbing section on the ascent and descent requires surefootedness and a head for heights. Spring: partly dangerous snowfields. Return on the same trail (approx. 2.5 h) or cross the plateau and via the Eugen Köhler trail and the Schwarzwasserhütte to the Auenhütte (approx. 4 h). The "Hohe Ifen" towers over the Schwarzwassertal valley with unmistakable beauty. Its striking shape, similar to a ship, makes it a popular photo motif.

Auenhütte, Ifenhütte, Alpe Ifersgunt, Schwarzwasser-Hütte.



## The European Protected Area Ifen

naturvielfalt  
Vorarlberg

The karst landscape in the border area between Austria and Germany is a European protected area, also known as a Natura 2000 site. All EU Member States are obliged to protect special animal and plant species and habitats. The common goal is to preserve biodiversity through the Natura 2000 network of protected areas.

Starting from the Bregenzerwald over the 2,230 m high peak of Ifen to the Gottesacker walls in the neighbouring Allgäu, a richly structured landscape stretches out. The complex geological subsoil explains this wealth of forms and goes hand in hand with a special abundance of plants. The area is home to almost two dozen protected habitat types, countless bird species, rare butterflies, reptiles and amphibians, specialised alpine fauna through to bats and remarkable moss and lichen species. Away from the important karst landscape of the Ifen, the mountain region is also characterised by extensive agricultural and forestry use. The richness of this natural and cultural landscape is therefore under European protection with 2,466 ha in Austria and 2,450 ha on the German side.



[www.naturvielfalt.at/europaschutzgebiete](http://www.naturvielfalt.at/europaschutzgebiete)



steep  
rocks  
great happiness


## Via ferrata:

Touring tips for all those who love it vertical.

The popular Mindelheim via ferrata crosses the border area between Austria and Germany at 2,300 m above sea level. On the Kanzelwand, the challenging 2-country via ferrata and the Walsensteig for families and beginners offer difficulty grades from B to D.


### Walsensteig

Difficulty: B

Start/Finish: 🏠 Kanzelwandbahn / ⌚ 1.5 h   
Kanzelwand 2,059 m / Family experience: also for children aged 8 and over

### 2-country sport climbing route

Difficulty: C - D

Start/Finish: 🏠 Kanzelwandbahn / ⌚ 3.5 h   
Kanzelwand 2,059 m / Challenging climb for experienced tourers

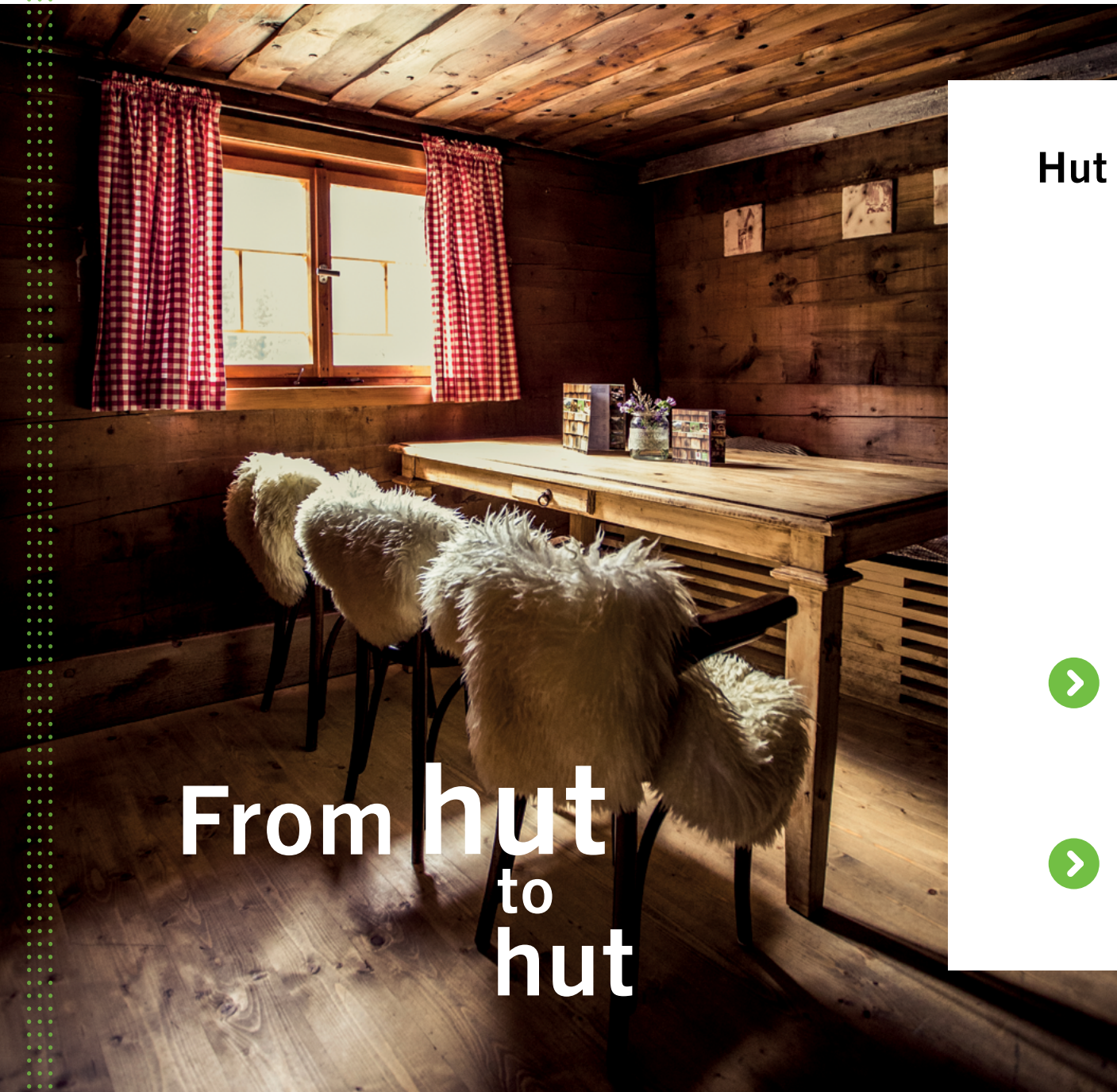
### Mindelheim via ferrata

Difficulty: B - C

Start/Finish: 🏠 Kanzelwandbahn / ⌚ 8 - 10 h with ascent  
northern Schafalpkopf 2,320 m / middle Schafalpkopf 2,302 m  
Southern Schafalpkopf 2,272 m / Kemptner Köpfle 2,191 m



An ascent of the via ferrata (via ferrata equipment!) is only recommended with a mountain guide!



From hut  
to  
hut


## Hut and multi-day tours:

**Special trip: On these tours it is easy to immerse yourself in nature.**

Rare karst landscapes and protected high moors, species-rich mountain meadows and clear mountain streams: The Kleinwalsertal valley delights with a wide variety of natural spaces. A hut tour is the perfect way to intensively experience the valley with its mountain life.



### Key

 Approximate walking time

 Walsertal bus stop



### Tip:

In the summer months the huts are often fully booked, therefore it is better to book in advance.

## Scharzwasser valley

2 days

Start: **H** Mittelberg / Finish: **H** Hirschegg

Day 1:  approx. 2 - 2.5 h

Mittelberg Walmendingerhornbahn » Obere Lüchlealpe » Ochsenhofer Scharte » Descent to Schwarzwasserhütte

Day 2:  4.5 h

Schwarzwasserhütte » Eugen Köhler trail » Summit Hoher Ifen » Rock descent to the Ifenhütte

## Hoher Ifen - Grünhorn

2 days

Start: **H** Ifen / Finish: **H** Baad

Day 1:  approx. 6 h

Hoher Ifen » Black Water Hut

Day 2:  approx. 4 h

Ochsenhofer Scharte » Grünhorn » Starzeljoch » Starzelalpe » Duratal » Baad

## Krumbacher Höhenweg - Widderstein

2 - 3 days

Start: **H** Riezlern / Finish: **H** Mittelberg

Day 1:  approx. 3 h

Riezlern » Ascent Kanzelwandbahn » Krumbacher Höhenweg to Kühgundalpe » Fiderepasshütte

Day 2:  approx. 3 h (4.5 h)

Ascent to Fiderescharte » Krumbacher Höhenweg to Mindelheimer Hütte » Sterzerhütte » Gemsteltal (or Gemstelkoblach » Widdersteinhütte » Bärgunttal)

## Walsertal circular tour

2 - 5 days

Start: **H** Ifen / Finish: **H** Baad

This hiking route can be designed individually.

Day 1:  6 h

Auenhütte » Hochifen 2,230 m » Schwarzwasserhütte

Day 2:  8 - 9.5 h

Grünhorn » Güntlispitze » Baad or Hintere Üntschenspitze » Widdersteinhütte

Day 3:  6.5 h

Grosser Widderstein 2,536m » Geishhornjoch » Mindelheimer Hütte

Day 4:  3.5 h

Via Ferrata or Krumbacher Höhenweg » Fiderepasshütte

Day 5:  2 h

Wildental » Mittelberg





Follow **the**  
course of **the**  
**water**







## Walks by the water:

**Invigorating, calming and varied – these are our recommendations for paths by the water.**

In Baad, the Tura, Derren and Bärgrundbach streams flow together to form the Breitach. It is the pulsating artery of the Kleinwalsertal and flows from there through the whole valley to the Walserschanze, the border between Austria and Germany. Here it reaches the Breitachklamm gorge. The side valleys such as the Wildental, Gemstetal, Bärgrundtal or Schwarzwassertal are perfect for a short hike to start your holiday. Here, too, you are always accompanied by a mountain stream, sometimes with refreshing waterfalls. In addition, there are a number of natural kneipp cure areas where you can enjoy the beneficial effects of the water.



### Key

-  Approximate walking time
-  Altitude difference
-  Walsert bus stop
-  Nature experience
-  Huts, alps and mountain restaurants
-  Path suitable for mountain buggies



More about the power of Walsert water at:  
[www.kleinwalsertal.com/summerwanderlust](http://www.kleinwalsertal.com/summerwanderlust)



## Our natural Kneipp areas:

### Schwand lift

The natural Kneipp area at the Schwand lift includes a pool for arm baths, a gravelled water treading pool and a resting place with comfortable wooden loungers, framed by a natural stone wall.

### Rohrweg

Water treading pool with relaxation loungers and a fantastic view over Hirscheegg. Located directly on the Rohrweg hiking trail.

### Kesselschwand





The Kesselschwand water treading pool is located near the natural bridge, including a rest area with cosy wooden loungers.



### Kurpark

The natural Kneipp area in the Kurpark in Riezlern includes a water treading pool and benches for resting.

### Natural bridge





Fitness 

**Start/Finish:**  Gemeindeamt (municipal office) /  2 h /  130 m /   
**Via:** Fellhornweg » Schwarzwasserbachweg » Karolinenweg » Egg » Kurpark



This varied circular trail leads along the Schwarzwasserbach stream, through high moors, forests and meadows.  The natural bridge was formed by Schratzen limestone. It stretches charmingly over a gully with a small waterfall. 40 m upstream extraordinary "Strudellöcher" washouts / waterfalls / water treading pools  Mahdtalhaus, Panoramahütte Egg.

### The natural miracle that is Breitachklamm gorge

Fitness 

**Start:**  Bellevue / **Finish:**  Tiefenbach /  2.5 h /  266 m / 

**Via:** Schwende district » Breitach » Waldhaus » Breitachklamm gorge

From the Schwende district, head out along the Breitachweg trail up to the height of Walserschanz. A unique nature experience: The  Breitachklamm is the deepest rock gorge in Central Europe. A visit is worthwhile at any time of year – even when it rains, because the more water flows, the more impressive the gorge appears. The view down to the water feature is fascinating, but so are the abstract stone formations that surround you.  Waldhaus / [www.breitachklamm.com](http://www.breitachklamm.com)



Rediscover  
the old

## Walser cultural routes:

These tour tips take you into the history of the Walsers.

Kleinwalsertal – it is not part of the Allgäu, but it is only reachable via Oberstdorf. The dialect and the traditional costume are reminiscent of Switzerland, places with a German and also with an Austrian Postcode. How is anyone supposed to understand that? Come with us to look for culture on the cultural trails. Information on Walser culture and the Walser cultural trails can be found in the brochure "Originales & Originelles" (€ 1.50 at the tourist office).





### Cultural routes

Follow in the footsteps of the Walsers and discover culturally and historically significant points in Kleinwalsertal. The cultural routes have an audio guide with exciting background knowledge about the cultural monuments:

[www.kleinwalsertal.com/Kulturweg](http://www.kleinwalsertal.com/Kulturweg)



### Key

-  Approximate walking time
-  Walser bus stop
-  Walserweg
-  Path suitable for mountain buggies

## Tour of Mittelberg

Mittelberg village » Church » Moosstrasse » Stütze » Baader Höhenweg » Starzelweg » Baad » Breitachweg to Bödmen » Jörihalde » Mittelberg village

## Local tour of Hirscheegg

Hirscheegg Church » Mühleweg » Leidtobelweg » Burmiweg » Walserstrasse » Am Sonnenbühl » Evangelical Cross Church » Hirscheegg Church





## Local tour of Riezlern

Riezlern church » Buchenwald » Riezler Höhenweg » Westeggtobel » Oberwestegg » Söllereckbahn » Walserschanz, shortcut/variation via Unterwestegg possible

## Valley circuit

Mittelberg village » Alte Mühle » Breitachweg towards Hirscheegg » Tobel » Rohrweg » Wäldele » Innerschwende » Ausserschwende » Klausenwald » Hörnlepass » Walserschanz

## Walserweg Kleinwalsertal

20 km /  approx. 7 h /  730 m /  

Valley hike on old path connections through the cultural and natural landscape of the Kleinwalsertal valley.

Mittelberg Church » Music Pavilion » Bödmerstrasse » Helgenweg » Breitachweg » Höflerbrücke » Gruaba » Haldeweg » Dürenboden » Leidtobelbrücke » Burmiweg » Zwerwald » Opposite open-air swimming pool to Riezler Höhenweg » Westeggtobel » Schlossweg » Unterwestegg left » Schmiedebachweg » Alte Schwendebrücke » Schwarzwasserbachweg » Höflebrücke » Karolinenweg » Naturbrücke » Au » Fußballplatz » Brennbodenweg » Windegge » Rohrweg » Unterer Höhenweg » Zaferna » Mittelberg.

There are several possibilities to shorten the tour with the Walser bus.

Path connections in a valley of border crossers from the book "Walserweg Vorarlberg" by Stefan Heim.



More about the cultural trails at:  
[www.kleinwalsertal.com/summerwanderlust](http://www.kleinwalsertal.com/summerwanderlust)





# In motion to balance




## Vitalweg paths and Walser Omgang:

### Discover your own rhythm step by step.

The vitalweg hiking trails are selected according to the natural rhythms of humans and assigned to three activity impulses: Activating paths (orange) challenge the cardiovascular system, re-generating paths (brown) encourage relaxed walking, and balance paths (green) include activating and regenerating passages. On the trails there are always Omgang-Plätzle locations with Bööchle or Güütschle (benches/loungers) to relax. The aim is not to climb one peak after the other, but to experience nature attentively and mindfully and to find inner balance through movement at one's own rhythm.






#### Key

-  Approximate walking time
-  Altitude difference
-  Path suitable for mountain buggies



## Find your way

regenerating

19 km /  Half-day tour /  668 m / 

Riezlern village » Zwerwald » Hirschegg » Heuberg chairlift » Oberer Höhenweg » Zaferna » Bühlalp » Baader Höhenweg » Baad Breitachweg back to Mittelberg, Hirschegg or Riezlern

## Free yourself




activating

8.3 km /  Day tour /  1,009 m /  180 m

Hirschegg village » Dürenboden » Nebenwasser » Kuhgehrenspitze » Kanzelwand mountain station

## Discover the diversity of life




balancing

10.5 km /  Day tour /  247 m /  909 m

Mittelberg Dorf » Walmendingerhorn » Obere Lüchlealp » Innerer » Stierhof » Ochsenhofer Scharte » Schwarzwassertal » Auenhütte

## Follow the course of life

regenerating

12.2 km /  Half-day tour /  275 m /  570 m

Auenhütte » Around the Geisbühl » Kessellöcher » Au » Naturbrücke » Karolinenweg » Schwarzwasserbachweg » Alte Schwendebrücke » Waldhaus » Walserschanz

## Know yourself


activating

15.6 km /  Day tour /  990 m /  990 m

Baad » Bärgunttal » Widdersteinhütte » Gemstetal » Böldmen

## Seclusion

balancing

9.9 km /  Half-day tour /  759 m /  759

Tours to the rather secluded valleys of Derra and Duura. At first moderately ascending, the path becomes rougher and more demanding on your stamina the higher you go.

## Discover hidden things

regenerating

12.4 km /  Half-day tour /  420 m /  420 m

Riezlern Schwende » Gasthof Hörnlepass » Bachteletobel » Hinterenge » Fuchsloch » Waldhaus » Kleiner Zwing » Schwende

## Recognise your limits

activating or balancing

16.8 km /  day tour /  1,173 m /  1,173 m

Riezlern village » Fun Alp » Riezler Höhenweg » Riezler Alp » Gundsattel » Fellhorngrat » Söllereck » Mittelalp » Riezlern


## Trail running and running:


Running away from roads on dirt paths and trails is very popular – also in Kleinwalsertal.

Trail running - it's more than just running! In Kleinwalsertal sport becomes a pure nature experience. Discover the most beautiful trail running routes and plan time to enjoy them: Amid majestic peaks, challenging climbs, flowing downhill and breathtaking pleasure trails await you. Three different altitudes between 1,100 and 2,500 m will become your trail running revier!



### Key

 Approximate walking time


 Altitude difference

sometimes  
**fast,**  
sometimes slow,  
always in the  
**moment**



## Village tour of Riezlern


---

4.3 km / 50% asphalt / 50% forest gravel /  61 m

Gemeindeamt (municipal office) Riezlern village » Zwerwald » just before Leidtobel bridge turn right » Schwefelquelle » Zwerwaldstrasse » Walserstrasse » Kurpark » Felderweg » Riezlern

## Strassenberg circuit


---

10.3 km / 50% asphalt / 50% forest gravel /  376 m

Gemeindeamt (municipal office) Riezlern village » Leo-Müller-Strasse » Fellhornweg » Alte Schwendebrücke » Kleiner Zwing » Waldhaus » Fuchsloch » Schmalzloch » Straussberg » Innerschwende » Mahdthaus » Egg » Eggertobel » Riezlern

## Kesselschwand circuit


---

6.3 km / 70% asphalt / 30% gravel /  127 m

Gemeindeamt (municipal office) Riezlern village » Unterwestegg » Schwende » Innerschwende » Kesselschwand » Naturbrücke » Egg » Breitachbrücke » Riezlern

## Local circuit of Hirscheegg


---

4 km / 90% asphalt / 10% gravel /  103 m

Hirscheegg village tourist office » Gerbeweg » Evangelical church » Panoramaweg » Oberseitestrasse right » Hauptstrasse left » Walserhof » Breitach » Schwefelquelle » Leidtobelbrücke » Leidtobel » Dürenboden » Hirscheegg

## Heuberg circuit


---

8.8 km / 50% asphalt / 50% gravel /  230 m

Hirscheegg village tourist office » Gerbeweg » Evangelical church » Panoramaweg » Oberseitestrasse left » Schwarzwassertalstrasse » Wädelestrasse » Sportsfield » Schwarzwasserbach » Kessellöcher » Schwarzwassertalstrasse left » Fuchsfarm » Rohrweg » Mittelberg Rohr » Ahornweg » Dürenbodenstrasse » Hirscheegg

## Breitach circuit

---

6.7 km / 50% asphalt / 50% gravel /  124 m

Hirscheegg village tourist office » Dürenbodenstrasse » Haldeweg » Breitachweg right » Schwandbrücke » Wildentalstrasse » Höfle Breitachweg right » Dürenboden » Hirscheegg

## Local circuit of Mittelberg

---

3.4 km / 80% asphalt / 20% gravel /  81 m

Mittelberg village » Moosstrasse » Jörihalde » Bödmerstrasse left » Wildentalstrasse » before Schwandbrücke left » Helgenweg » Musikpavillon » Mittelberg

## Gemstel circuit


---

9.2 km / 20% asphalt / 80% gravel /  385 m

Mittelberg village » Moosstrasse » Jörihalde » Bödmerstrasse left » Wildentalstrasse » before Schwandbrücke left » Helgenweg » Musikpavillon » Mittelberg

## Baader circuit


balancing

7.3 km / 50% asphalt / 50% gravel /  169 m

Mittelberg village » Moosstrasse » Jörihalde » Bödmerstrasse left » Wildentalstrasse » before Schwandbrücke left » Helgenweg » Musikpavillon » Mittelberg

## Kanzelwand trail


activating

8.9 km / 20% asphalt / 80% trail /  1,054 m

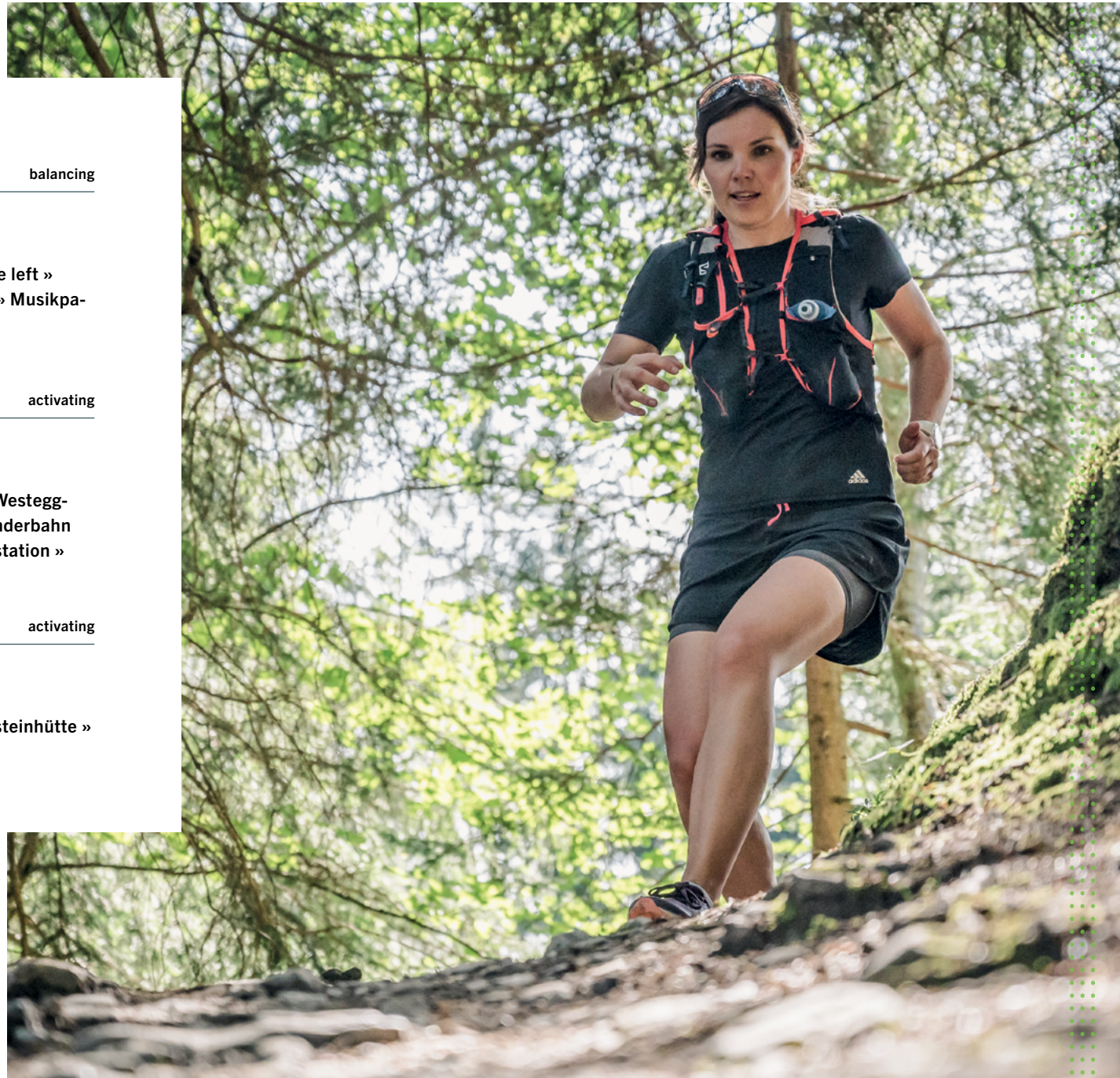
Gemeindeamt (municipal office) Riezlern village » Casino » Westeggweg » Riezler Höhenweg » Riezler Alp » Gundsattel » Zweiländerbahn » Rossgund » Kanzelwand-Scharte » Kanzelwand mountain station » Kanzelwandbahn » Riezlern

## Widderstein trail

activating

15 km / 50% asphalt / 50% trail /  853 m

Baad » Gemstelboden » Gemsteltal » Gemstelpass » Widdersteinhütte » Hochalppass » Bärgunttal » Baad





uphill —  
downhill  
**Discover**  
new things


## Mountain and e-bike tours:


### Tips for connoisseurs, beginners and seasoned professionals.

On the large mountain bike tour Kleiner Grenzverkehr you will climb up to a demanding 1,400 m. Refreshment stops and excursion destinations along the route make it a valley circuit for every taste. Looking for insider tips for mountain bike tours? Our bike guides know them all: Whether it's MTB technique courses for beginners or guided e-bike tours for experts – accompanied by the pros, you can look forward to excursion destinations and nature experiences of a very special kind.



#### Key

 Approximate walking time

 Altitude difference

#### Bike hire

- Sport Hilbrand / Mittelberg
- Sport + Mode Kessler GmbH / Riezlern

#### Guided tours

- WalserBike Tours / Riezlern

## From Hirschegg into the Schwarzwassertal valley

Fitness 

Medium / 16.7 km / 🕒 5 h / 🏔️ 366 m

The tour connects the centre of Hirschegg via the panoramic Heuberg area with the natural jewel of the Schwarzwassertal valley. Several refreshment stops are available for a relaxing break.



**Tip:** Unwind at the Rohrweg natural Kneipp area! The Heubergbahn transports mountain bikes for a fee.

## Small border tour

Fitness 

Difficult / 28.2 km / 🕒 3:50 h / 🏔️ 966 m

Auenhütte » Schwarzwasserhütte » Auenhütte

Along the panoramic sun terrace, the route leads over the Söllereck to Oberstdorf. Great views of the Allgäu and Kleinwalsertal are guaranteed here. Then it's down to Oberstdorf and from there along the Breitach back to Kleinwalsertal. Along the way cosy alps invite you to stop for a break.



**Tip:** The tour can also be done in the opposite direction.

## Mountain bike to Alpe Melköde

Fitness 


Easy / 7.6 km / 🕒 2h 14 min / 🏔️ 163 m

This easy mountain bike tour leads into the natural jewel of Schwarzwassertal, nestled between Walmendinger Horn and Hohem Ifen.



**Tip:** The beautifully situated Herzsee and the Alpe Melköde are ideal for a relaxing break.

## Small biking tour through the Bärgunttal valley

Fitness 

Easy / 4.2 km / 🕒 45 min / 🏔️ 153 m

For e-bikers & mountain bikers, the loop is ideal from both sides in the direction of the Bärgunthütte. The Bärguntweg is more leisurely and level with an easy and steady ascent. You can simply unwind at the Bärgunthütte or Alpe Widderstein. If you have the time, the hut keepers will be happy to tell you more about their philosophy of alpine farming: Where do the fresh meat and milk products come from? Why is a close relationship with producers important?



**Tip:** Take binoculars and look out for chamois and ibex on the rocks!

## Easy biking tour via the upper Höhenweg

Fitness 

Easy / 6.1 km / 🕒 1:05 h / 🏔️ 216 m

Already during the ride, the Ifen mountain rises up in front of you in the distance. From the Heuberglift to the Zafernalift, the spruce and sycamore maple forest alternates with colourful flower meadows. There's a good reason why that the Höhenweg is also called Panoramaweg: The first view is of the Kanzelwand, followed shortly by the 3-Schafalpköpfe, Elfer & Zwölfer into the Wildental valley and the districts of Mittelberg.



**Tip:** Look out for the nature trail stations: You can learn interesting facts about avalanche protection and mountain flora there!



**More about biking in Kleinwalsertal at:**  
[www.kleinwalsertal.com/summerwanderlust](http://www.kleinwalsertal.com/summerwanderlust)



# Balsam for the soul

## Culinary hiking:

### Pleasure moments, alpine farming and regional specialities.

The charming landscape of the Alps is no coincidence, but the result of an interplay of natural and cultural landscape – the same is true for Kleinwalsertal. Our alpine farmers not only maintain the landscape and thus contribute to biodiversity, but also produce high-quality food. So they are an important partner for gastronomy, huts and farm shops. In addition, there are numerous restaurants in Kleinwalsertal that rely on these genuine and honestly produced foods. Fallstaff, Gault Millau, Michelin etc. have also acquired a taste for it: They regularly distinguish the culinary scene in Kleinwalsertal.

### In the cycle of nature

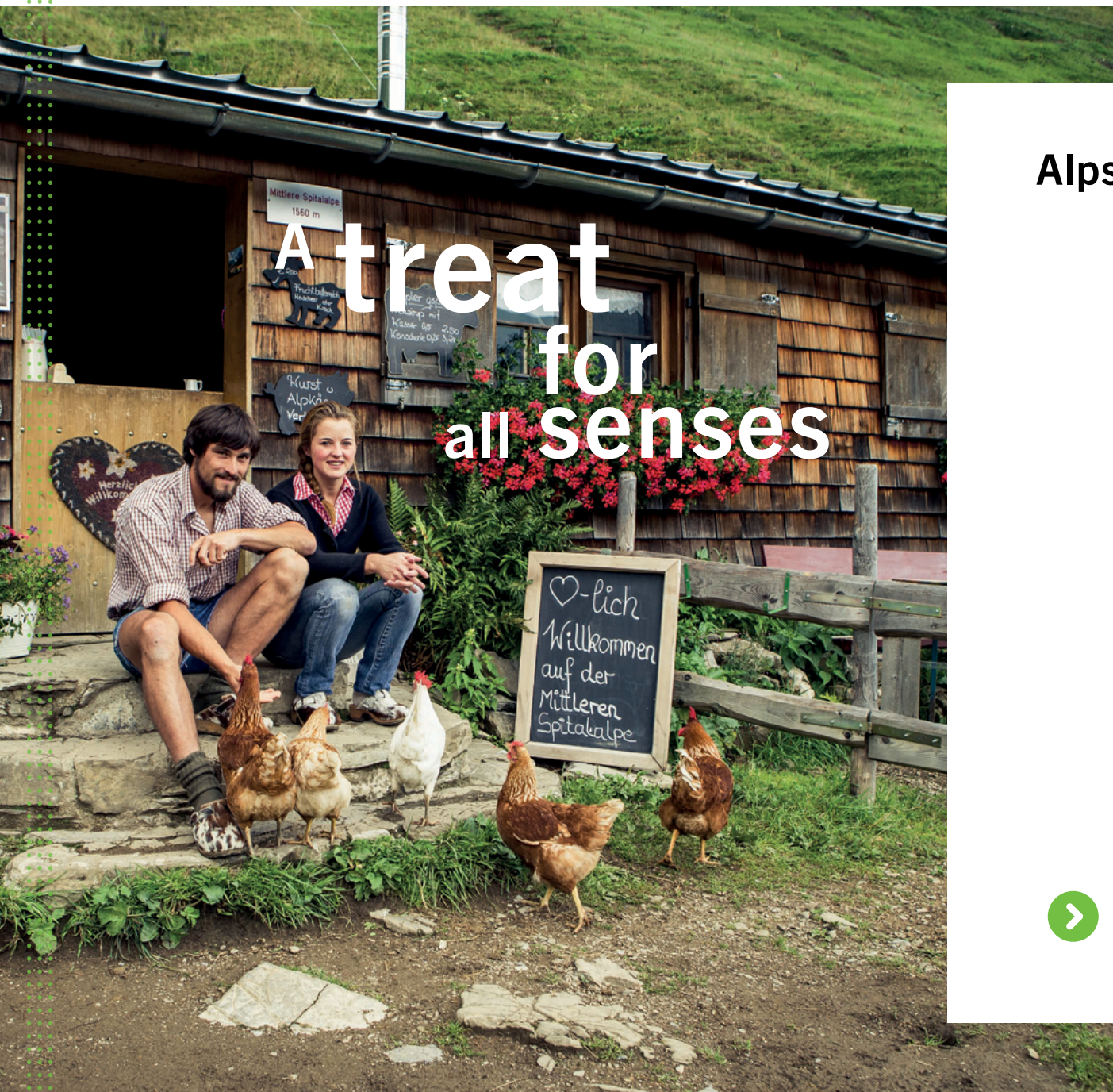
Interesting facts about agriculture and direct marketing are provided in the brochure "In the Cycle of Nature". The free brochure is available at the tourist office in Hirschegg.



#### Tip:

Looking for exceptional moments of pleasure? A very special experience is the Culinary Valley Hike, which leads to a different host with each course and thus through the entire valley.

Bookable at [www.kleinwalsertal.com](http://www.kleinwalsertal.com)



# A treat for all senses

## Alps and mountain huts:

### Wanderlust meets indulgence.

Hiking in Kleinwalsertal guarantees fantastic views and enjoyment for all the senses. After all, what would a hike be without a cosy stop at an alp or hut? Regional enjoyment is a top priority. Over 45 alps, mountain huts and mountain restaurants along the way invite you to enjoy a well-deserved break – and we are sure: you will love the taste of the alpine summer.



More about the alps and mountain huts  
in Kleinwalsertal:

[www.kleinwalsertal.com/summerwanderlust](http://www.kleinwalsertal.com/summerwanderlust)





## Overnight huts in and around Kleinwalsertal:

### **Mahdtalhaus / 1,100 m / AV**

Innerschwende / Tel. +43 5517 6423 / [www.dav-mahdtalhaus.de](http://www.dav-mahdtalhaus.de)

### **Schwarzwasserhütte / 1,651 m / AV**

Schwarzwassertal / Tel. +43 5517 30210

### **Fiderepass Hut / 2,067 m / AV**

Wildental / Tel. +43 664 320 3676 / [www.fiderepasshuette.de](http://www.fiderepasshuette.de)

### **Mindelheimerhütte / 2,058 m / AV**

Wildental / Tel. +49 8322 700153 / [www.mindelheimer-huette.de](http://www.mindelheimer-huette.de)

### **Widderstein Hut / 2,015 m / Private**

Widderstein / Tel. +43 664 3912524 / [www.widderstein-huette.at](http://www.widderstein-huette.at)

### **Neuhornbachhaus / 1,700 m / Private**

Grünhorn / Tel. +43 664 5367 595 / [www.neuhornbachhaus.com](http://www.neuhornbachhaus.com)

### **Rappenseehütte / 2,091 m / AV**

Rappenalptal / Tel. +49 8322 700155 / [www.rappenseehuette.de](http://www.rappenseehuette.de)

### **Kemptner Hut / 1,844 m / AV**

Rappenalptal / Tel. +49 8322 700152 / [www.kemptner-huette.de](http://www.kemptner-huette.de)

### **Enzianhütte / 1,804 m / Private**

Rappenalptal / Tel. +49 8322 700150 / [www.enzianhuette-oberstdorf.de](http://www.enzianhuette-oberstdorf.de)

### **Waltenbergerhaus / 2,083 m / AV**

Einödsbach / Tel. +49 8321 65621 / [www.waltenbergerhaus.de](http://www.waltenbergerhaus.de)

### **Edmund Probst House / 1,932 m / AV**

Nebelhorn / Tel. +49 8322 4795 / [www.edmund-probst-haus.de](http://www.edmund-probst-haus.de)



up  
high

## Chairlifts and gondolas:

### Walmendingerhornbahn

Cable car (40 persons)  
1,200 - 1,941 m / Tel. +43 5517 52740

### Zaferna chair lift

Double chair lift  
1,200 - 1,416 m / Tel. +43 5517 323832

### Heuberg chairlift

4-seater chairlift  
1,122 - 1,380 m / Tel. +43 5517 52740

### Ifen 1

Cable car (10-seater)  
1,275 - 1,577 m / Tel. +43 5517 52740

### Kanzelwandbahn

Cable car (6-seater)  
1,087 - 1,957 m / Tel. +43 5517 52740

### Söllereckbahn

Cable car (10-seater)  
990 - 1,358 m / Tel. +49 8322 96000

### Fellhornbahn

Valley to mountain station: 8-seater cabins,  
mountain station to summit station: Large cabin 60 p.  
927 - 1,975 m / Tel. +49 8322 9600 0

### Nebelhornbahn

Valley to mountain station: 10-seater cabins,  
mountain station to summit station: Large cabin 30 p.  
828 - 2,214 m / Tel. +49 8322 9600 0

[www.ok-bergbahnen.com](http://www.ok-bergbahnen.com)

## Interactive map:

### Planning hikes in the Kleinwalsertal valley.

Looking for the most beautiful hiking trails in Kleinwalsertal? You can get an overview via the interactive hiking map: Short, easy hikes or medium and difficult mountain tours – this is the best way to be prepared on tour! At the same time, you will find refreshment stops along the route, mountain railways and other infrastructure that make your day of hiking perfect!



[www.kleinwalsertal.com/summerwanderlust](http://www.kleinwalsertal.com/summerwanderlust)



### Legal notice

**Publisher and responsible party for the content:**  
Kleinwalsertal Tourism eGen  
A-6992 Hirschegg, Austria  
[www.kleinwalsertal.com](http://www.kleinwalsertal.com),  
+43 (0)5517 5114-0

**Design:**  
buero425, Sonja Waiblinger

**Photos:**  
Oliver Farys, Bastian Morell,  
Dominik Berchtold, Frank Drechsel,  
Andre Tappe, Kleinwalsertal Tourismus

Status as of March 2023

hiking  
**Love** of  
Klein  
**walser**  
**tal**



**Kleinwalsertal Tourismus eGen**

Walsertstrasse 264

A-6992 Hirschegg

Tel. +43 5517 5114-0

[info@kleinwalsertal.com](mailto:info@kleinwalsertal.com)

[www.kleinwalsertal.com](http://www.kleinwalsertal.com)